

# Carpenada

Val Carpenada

**Info: The quality of this description has not been checked yet or was rated bad.**

If you know this canyon, please check this description and file a report with a rating for this description using *Reports* -> *+New Report*. Should you notice any error, please let us know or join the community in order to fix this description yourself.

**Create:** 2023-03-09 20:54:02

**Update:** 2025-11-11 10:57:11

**Print:** 2026-02-01 04:02:33

**Country:** Italia / Italy **Region:** Veneto **Subregion:** Belluno **Town:** Sospirolo

**Difficulty:** not as difficult

**Grading:** v3 a2 III

**Total time:** 4h

**Approachtime:** 45min

**Tourtime:** 2h15

**Returntime:** 1h

**Altitude entry:** 600m

**Altitude exit:** 400m

**Delta Altitude:** 200m

**Canyon length:** 650m

**Highest rapell:** 28m

**Amount rapells:** 13

**Transport:** Car required

**Rock type:** limestone

**Drainage area:** 1.00km<sup>2</sup>

**Season:**

**Orientation:** Southwest

**Best Time:**

**Rating:** ★ 0 ()

**Info:** ★ 0 ()

**Belay:** ★ 0 ()

## Warnings:

*Ente Parco Nazionale Dolomiti Bellunesi*

articolo 11 legge 6 dicembre 1991, n. 394 aggiornata alla data 09-07-2021 "4. È vietata la pratica del torrentismo." [https://www.dolomitipark.it/wp-content/uploads/2021/07/Regolamento-PNDB\\_GU-n.163\\_20210709.pdf](https://www.dolomitipark.it/wp-content/uploads/2021/07/Regolamento-PNDB_GU-n.163_20210709.pdf)

## Specialities:

§ Proscription,

## Gear:

## Summary: (machine translated)

Relatively short and not very deep cut rock gully.

## Hydrology:

## Access: (machine translated)

From Belluno on the SR204, later SR203 in the direction of Agordo. After 8 km And just after the village of Mas we turn left over the Fiume Cordevole. Immediately after the bridge we turn right, not towards Sospirolo, but towards Mis. In this way we reach the houses of Rosse Alte (540m altitude) and we park our car at the northwest end of the houses at the exit of the road (see also approach from Belluno or Ponte Mas in photo gallery).

## Approach: (machine translated)

Here begins a path - at its junction we stay left (signpost; white-red marking) - up towards Nusieda Alta (see <https://youtu.be/FRCTylLozGU> ). We cross the Cal San Daniel, then another ditch and stay right at the next fork of the path. The next valley cut is then the Val Carpenada (entry).

## Tour: (machine translated)

A total of 13 rappel. After the highest rappel (C28) exit possibility on a crossing path to the left. The exit is at the Lago del Mis reservoir.

## Return: (machine translated)



Around to the left, at first probably floating; as soon as the steepness of the bank allows it, we climb up and further in the forest steeply up until we reach the path that crossed the canyon after the 28m rappel. Turning to the right, we reach the path that gave us access. On this path we return to the car.

## Coordinates:



Canyon Start [46.1674 12.0790](#)

Canyon End [46.1647 12.0760](#)

## Reports:

2023-03-09 | System User | |  |  | |

Info: Teile der Canyonbeschreibung wurden automatisiert übernommen. Konkret die Felder Weblinks, Koordinaten, Rating, Länge des Canyon, Einfachseil Mindestens von <https://www.descente-canyon.com/canyoning/canyon/23786>

2023-03-09 | System User | |  |  | |

Daten importiert von <https://canyon.carto.net/cwiki/bin/view/Canyons/CarpenadaCanyon.html>

First descent: 15.08.2006 by F. Cacace, P. Gastellou, P. Bolis, A. Nadali - Agosto 2006