

Chillar

Barranco de Chillar

Info: The quality of this description has not been checked yet or was rated bad.

If you know this canyon, please check this description and file a report with a rating for this description using *Reports* -> *+New Report*. Should you notice any error, please let us know or join the community in order to fix this description yourself.

Create: 2023-03-09 20:55:01	Update: 2023-11-03 04:49:31	Print: 2025-12-05 02:12:10
Country: España / Spain Region: Andalucía / Andalusia Subregion: Málaga Town: Nerja		
Difficulty: easy	Grading: v1 a2 II	Total time: 7h5
Approachtime: 3h	Tourtime: 4h	Returntime: 5min
Altitude entry: 240m	Altitude exit: 105m	Delta Altitude: 135m
Canyon length: 6500m	Highest rapell: m	Amount rapells: 0
Transport: Car optional	Rock type:	Drainage area: km ²
Season:	Orientation:	Best Time:
Rating: ★ 1.2 (2)	Info: ★ 0 ()	Belay: ★ 0 ()

Specialities:

Gear:

Summary: (machine translated)

Hiking canyon (aquatique randonnée), especially suitable for families with small children.

Hydrology:

Access: (machine translated)

On the highway from Málaga, take the first exit to Nerja and drive into the town. At the traffic circle after the bus station, follow the main road diagonally to the left and then turn left at the second traffic circle into C/. Romero at the second roundabout. Now continue straight ahead over several crossroads until the road turns left because it has reached a slope. A road to the right now leads down this slope into the valley of the Río Chillar. Follow the path along the river bed until you reach the quarry.

Approach: (machine translated)

From the quarry upstream until you reach the watercourse at an inclined ramp.

Tour: (machine translated)

Better than the tour described by Sanchez with an elaborate implementation is the hike suggested here up the stream (or on the hiking trail on its orographic left bank) and back.also the access from Frigiliana to the access point of Sanchez (blue E on the sketch) is easier than the shuttle with starting point on the other side of the valley (blue P 2 on the sketch).the river walk (length about 7 km easy) is not overwhelming, but quite nice in summer (possibly with children). Exit at the end of Oct. 2006 (as described by Sanchez with shuttle) and on 02.11.2016 from below.

Return: (machine translated)

Like access

Coordinates:

Canyon Start [36.8212 -3.8618](#)

Canyon End [36.7718 -3.8797](#)




Alternative Canyon Start [36.8147 -3.8623](#)

Waypoint [36.7751 -3.8797](#)

Parking at Entry [36.7998 -3.8548](#)

Parking at Exit [36.7711 -3.8781](#)

Reports:

2023-03-09 | System User |  |  |  | |

Info: Teile der Canyonbeschreibung wurden automatisiert übernommen. Konkret die Felder Weblinks, Koordinaten, Rating, Länge des Canyon, Einfachseil Mindestens von <https://www.descente-canyon.com/canyoning/canyon/23741>

2023-03-09 | System User | |  |  | |

Daten importiert von <https://canyon.carto.net/cwiki/bin/view/Canyons/ChillarCanyon.html>