



Ancora





Rio Ancora

Info: The quality of this description has not been checked yet or was rated bad. If you know this canyon, please check this description and file a report with a rating for this description using <i>Reports</i> -> <i>+New Report</i> . Should you notice any error, please let us know or join the community in order to fix this description yourself.		
Create: 2023-03-09 20:52:06	Update: 2023-10-14 09:16:12	Print: 2026-06-16 11:06:28
Country: Portugal Region: Região Norte / Norte Region Subregion: Viana do Castelo Town: Amonde bzw. Montaria		
Difficulty: not as difficult	Grading: v3 a3 II	Total time: 4h12
Approachtime: 2min	Tourtime: 3h40	Returntime: 30min
Altitude entry: 280m	Altitude exit: 130m	Delta Altitude: 150m
Canyon length: 2100m	Highest rapell: 26m	Amount rapells: 1
Transport: Car optional	Rock type:	Drainage area: km²
Season:	Orientation: West	Best Time:
Rating: ★ 1.4 (2)	Info: ★ 0 ()	Belay: ★ 0 ()
Specialities:		
Gear: Ropes: 2x30m		
Summary: (machine translated) Hiking canyon with some optional rappel. Stream polluted.		
Hydrology:		
Access: (machine translated) From Braga, take the A 3 north towards Valenca and the Spanish border. After about 40 km, change to the A 27 freeway in the (western) direction of Viana do Castelo. After another 15 km, take exit 2 ('Lanheses,Mexeido') and drive north on the N 305 to reach Amonde after 8 winding kilometers and a few hundred meters further the houses of Pincho. Leave your car at the bar or in the open space below for the exit, and take the other car back the way you came, for about 2.5 km, until you reach a prominent crossroads in the forest. Turn left onto the EM 526 and after another 3.5 km you will arrive in Montaria. Go through the village keeping to the right and turn left at a bend to the right ('Viveiro Forestal do Portodeira'). The road, which is no longer paved at the exit, descends in a northerly direction to a picnic area by the bridge (entry).		
Approach: (machine translated) from the bridge left down to the creek		
Tour: (machine translated) Not exactly overwhelming, but as a bathing tour (possibly with children) quite nice; largely lead footsteps along the shore, the abseils you can bypass or climb downSo you can also, if only 1 car is available, the tour in the stream there and back.		
Return: (machine translated) After the last and attractive double step with the large pool, a slope goes up to the left, meets a sandy slope at the top, which we follow to the right. Later this is paved and moves up the mountain. Beyond the crest it goes slightly downhill again. Later it branches and we follow the right paved branch down to Pincho to the car.		
Coordinates: Canyon Start 41.7967 -8.7335 Canyon End 41.7962 -8.7585 Parking at Entry 41.7957 -8.7337 Parking at Exit 41.7946 -8.7662		



Reports:

2024-06-16 | System User |   | |

Información: Partes de la descripción del cañón se han importado automáticamente. Concretamente, los campos Ruta GPS, Topografía de <https://www.docuwiki.infobarrancos.es/doku.php?id=portugal:vianadocastelo:ancora>

2023-03-09 | System User |   |   | |

Info: Teile der Canyonbeschreibung wurden automatisiert übernommen. Konkret die Felder Weblinks, Koordinaten, Rating, Länge des Canyon, Einfachseil Mindestens von <https://www.descente-canyon.com/canyoning/canyon/21610>

2023-03-09 | System User |   | |

Daten importiert von <https://canyon.carto.net/cwiki/bin/view/Canyons/AncoraCanyon.html>